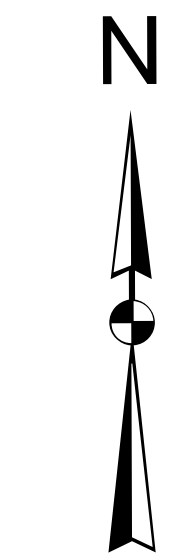
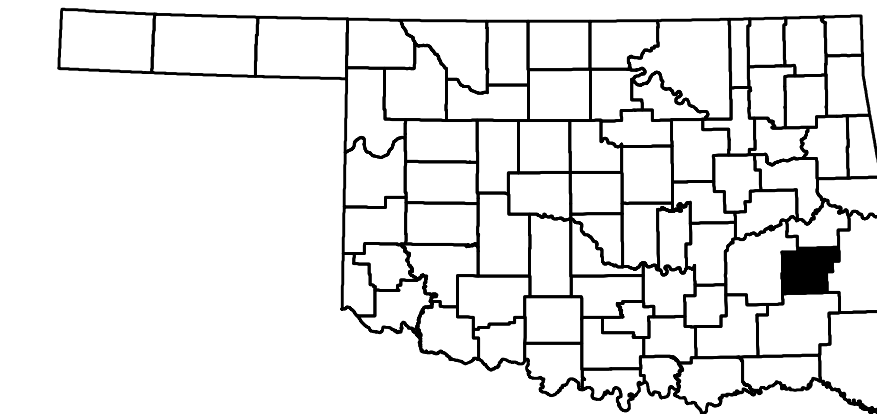
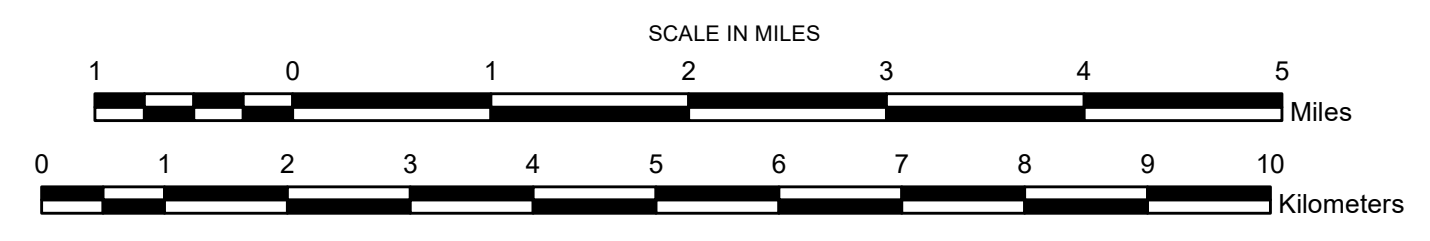


Legend

- Interstate Highway
- US Highway
- State Highway
- County Credited Mileage
- County Non-Credited Mileage
- Eligible for County Credit
- Privately Maintained
- Other Agency
- Abandoned
- Section Line
- County Line
- Corporate Limit Pop: < 2500
- Corporate Limit Pop: 2500 - 4999
- Corporate Limit Pop: >= 5000
- Possibly Credited by Agreement
- County Non-Credited Area
- Mesas
- Mountains & Peaks
- River or Stream
- Lake or Reservoir
- Wildlife Refuge
- Wildlife Management Area
- State Park
- US Military Installation
- Bridge
- Low Water Crossing
- Town Center
- Railroad
- State Line



COUNTY CERTIFICATION MAP
LATIMER COUNTY
 OKLAHOMA
 PREPARED BY THE
 OKLAHOMA TRANSPORTATION CABINET
 OFFICE OF INFORMATION TECHNOLOGY



ALL DATA CURRENT AS OF DATE LISTED BELOW
 April 7, 2022