

PROGRAMMING RESOLUTION  
LATIMER COUNTY

D#2

PROJECT NUMBER 2025-21

FOR COUNTY ROAD (CR) PROJECT TO BE FUNDED FROM COUNTY ROAD AND BRIDGE IMPROVEMENT FUNDS AND FROM THE CORRESPONDING 105 ACCOUNT

Be it remembered that on 14th day of April, 2025, at a regular meeting of the Board of County Commissioners of Latimer County, the following resolution was presented, read, and adopted:

RESOLUTION

WHEREAS, the following type of improvement project has been selected for consideration: Dorothy Johnson Rd. starting EW 151.2 NS 433.7+ Ending EW 151.2 NS 429.9. Purchase of fuel, native materials, culvert pipe, Asphalt Oil + chip for a distance of 0.9 miles.  
☒ Funded with 100% County Bridge and Road Improvement (CBRI) Funds (105)  
☐ Contract  
☒ County Built

WHEREAS, the following types of funds shall be applied to the project as follows: CBRI

WHEREAS, the Board of County Commissioners of Latimer County have selected a construction project as follows:

WHEREAS, the preliminary estimate of project cost is \$35,000.00

WHEREAS, the Board of County Commissioners has considered the County wide improvement needs and has made the selection of this project accordingly.

NOW, THEREFORE, BE IT RESOLVED that: That the County Commissioners Signatures hereon certify construction shall be in accordance with the current State of Oklahoma statutes for use of County Road and Bridge Improvement Funds.

BOARD OF COUNTY COMMISSIONERS  
LATIMER COUNTY, OKLAHOMA

Date: 4/14/25

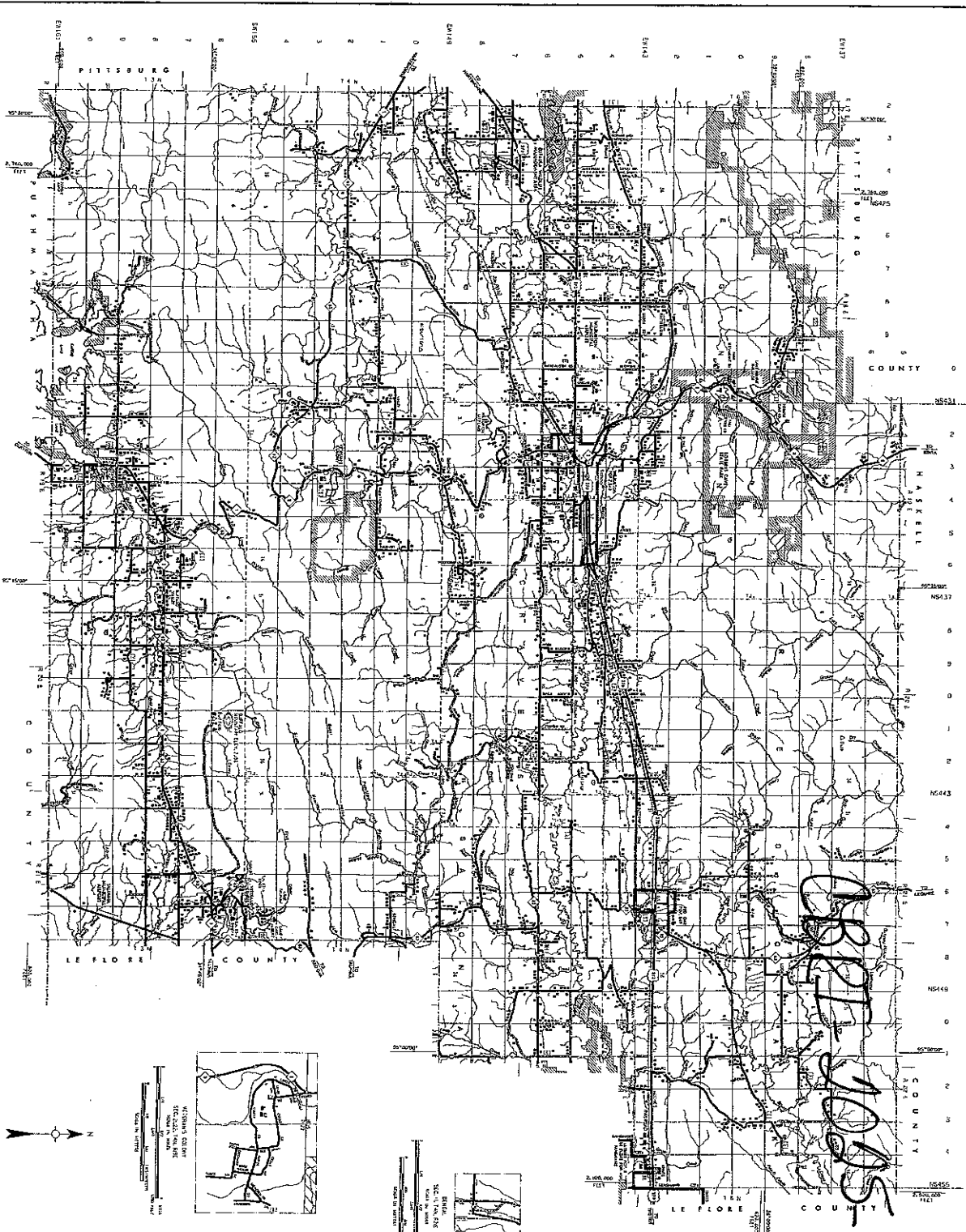
[Signature]  
Chairman

[Signature]  
Member

[Signature]  
Vice-Chairman  
[Signature]  
Latimer County Clerk

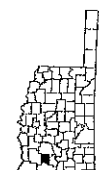
RECEIVED APR 09 2025

[Signature]



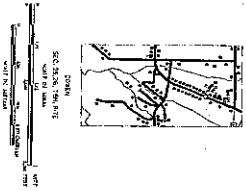
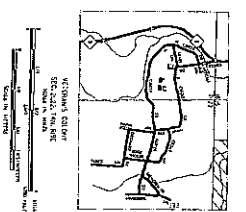
**LEGEND**

	NATIONAL ROAD
	STATE ROAD
	COUNTY ROAD
	PRIVATE ROAD
	RAILROAD
	RIVER
	LAKE
	HILL
	SWAMP
	CEMETERY
	SCHOOL
	CHURCH
	POST OFFICE
	TOWN
	CITY
	INDIAN RESERVATION
	MILITARY RESERVATION
	NATIONAL MONUMENT
	NATIONAL PARK
	NATIONAL SHRINE
	NATIONAL CEMETERY
	NATIONAL MONUMENT
	NATIONAL PARK
	NATIONAL SHRINE
	NATIONAL CEMETERY



**GENERAL HIGHWAY MAP  
LATIMER COUNTY  
OKLAHOMA**

U.S. DEPARTMENT OF TRANSPORTATION  
FEDERAL HIGHWAY ADMINISTRATION  
OKLAHOMA DIVISION  
PLANNING DIVISION  
1958



D#2

Programming Resolution Project is located at  
Dorothy Johnson Road Starting EW 151.2 NS 433.7  
And ending EW 151.2 NS 429.9 Purchase of Fuel,  
Native Materials, Culvert Pipe, Asphalt, Oil & Chip  
for a distance of 0.9 miles Totaling \$35,000.00