

D#2

PROGRAMMING RESOLUTION
LATIMER COUNTY

PROJECT NUMBER 2025-52

FOR COUNTY ROAD (CR) PROJECT TO BE FUNDED FROM COUNTY ROAD AND BRIDGE
IMPROVEMENT FUNDS AND FROM THE CORRESPONDING 1103-6-6000-2005 ACCOUNT

Be it remembered that on the 1st day of September, 2025 at a regular meeting of
the Board of County Commissioners of Latimer County, the following was
presented, read, and adopted:

RESOLUTION

WHEREAS, the following type of improvement project has been selected
for consideration:

x Funded with 100% County Bridge and Road Improvement (CBRI) Funds (1103-
6-6000-2005)

Contract
X County Built

WHEREAS, the following types of funds shall be applied to the project as
follows: CBRI - SW 12th Rd. @ EW 148.4 NS 423.8 removing old WPA Box Culvert & replacing
with a 1015 half round pipe from railroad rd., Purchase of culvert pipe, native shale, rock, 12" rip
rap

WHEREAS, the Board of County Commissioners of Latimer County have
selected a construction project as follows: CBRI

WHEREAS, the preliminary estimate of project cost is \$ 20,000.00

WHEREAS, the Board of County Commissioners has considered the County wide
improvement needs and has made the selection of this project accordingly.

NOW, THEREFORE, BE IT RESOLVED that: that the County Commissioners
Signatures hereon certify construction shall be in accordance with the current
State of Oklahoma statutes for use of County Road and Bridge Improvement Funds.

BOARD OF COUNTY COMMISSIONERS
LATIMER COUNTY, OKLAHOMA

Date: 9/2/25


[Signature]
Chairman

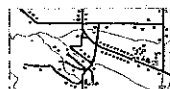
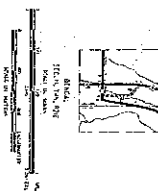
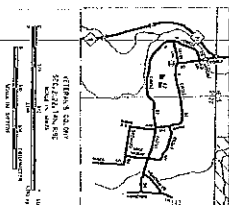
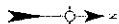
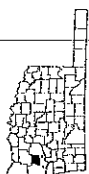
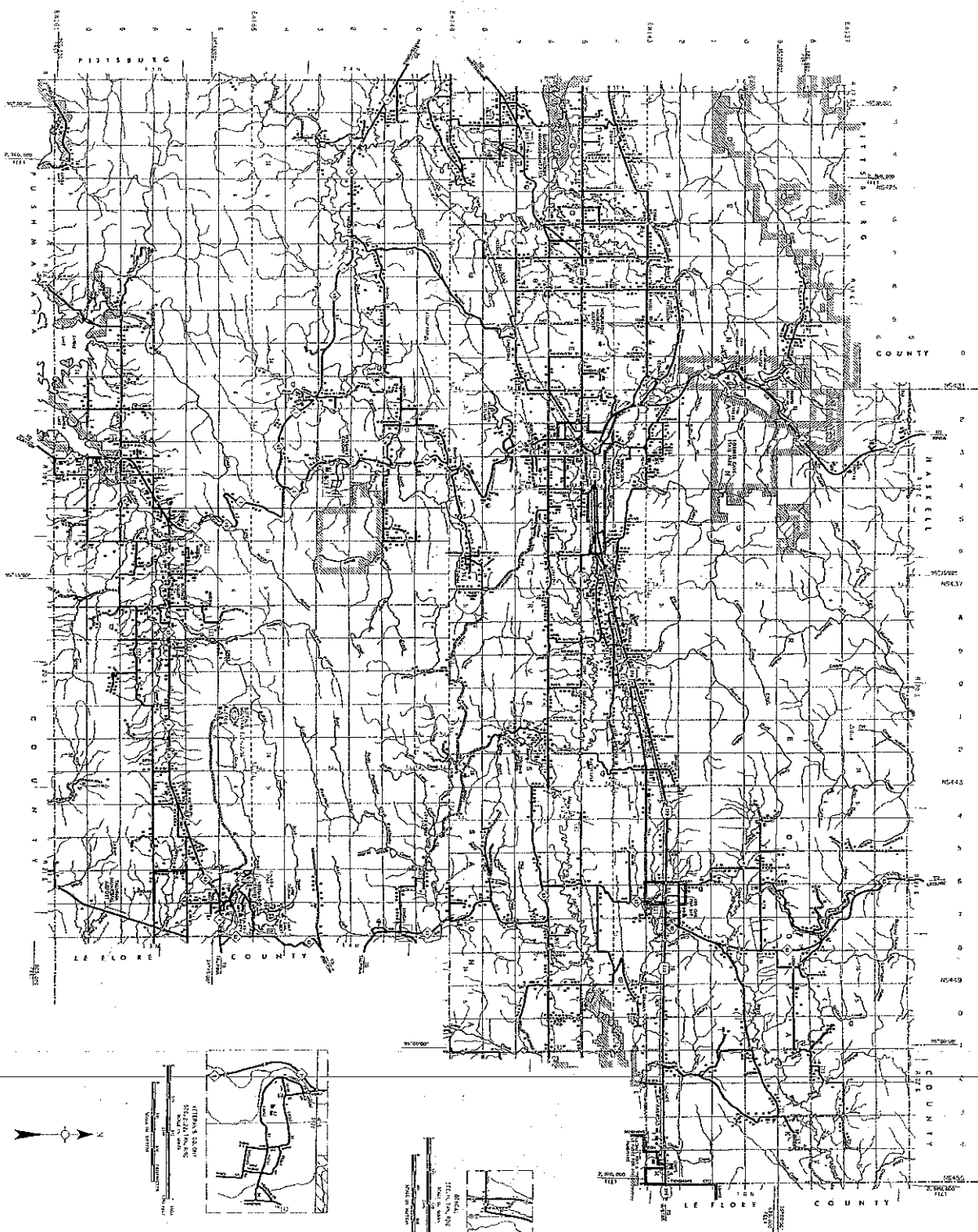
[Signature]
Member

[Signature]
Vice-Chairman

ATTEST

[Signature]
Latimer County Clerk





GENERAL HIGHWAY MAP
LATIMER COUNTY
OKLAHOMA

OKLAHOMA DEPARTMENT OF TRANSPORTATION
PLANNING DIVISIONU.S. DEPARTMENT OF TRANSPORTATION
FEDERAL HIGHWAY ADMINISTRATION

1992

[illegible]

2018-2019 CHINA'S FANTY COCOSHAFT JETSKI RENTAL INDUSTRY MARKET
POPULATION REQUIRES DATA ON 2018 U.S. ECUROS

GENERAL HIGHWAY MAP LATIMER COUNTY OKLAHOMA

35

NOT FOR RESALE

44-38861-1A (2)

[illegible]

WATN14 COUNT:

[illegible]

Program resolution project is located on SW 124 Rd at EW
148.4 NS 423.8 Removing old WPA Box Culvert and
Replacing with a 10x5 Half round pipe from railroad yard
Purchase of culvert pipe, Native shale, rock, 12" Rip rap
Estimated Total \$20,000 to be paid from CBRI funds
